





2024-03-26 | C:\Users\cmrb...OneDrive - CALGARY METROPOLITAN REGION\BOARD\Documents - CMRB\07>Data and Analytics\02\_GIS\GIS\_2024\REF\Heritage\_Crossing\_ASP\Heritage\_Crossing\_ASP.aprx



-  Heritage Crossing Area Structure Plan Boundary
-  Proposed Heritage Pointe Growth Area
-  Proposed Heritage Pointe Hamlet Expansion Area
-  CMRB Municipality



# Heritage Crossing Area Structure Plan Proposed Hamlet Growth Area and Hamlet Expansion Area

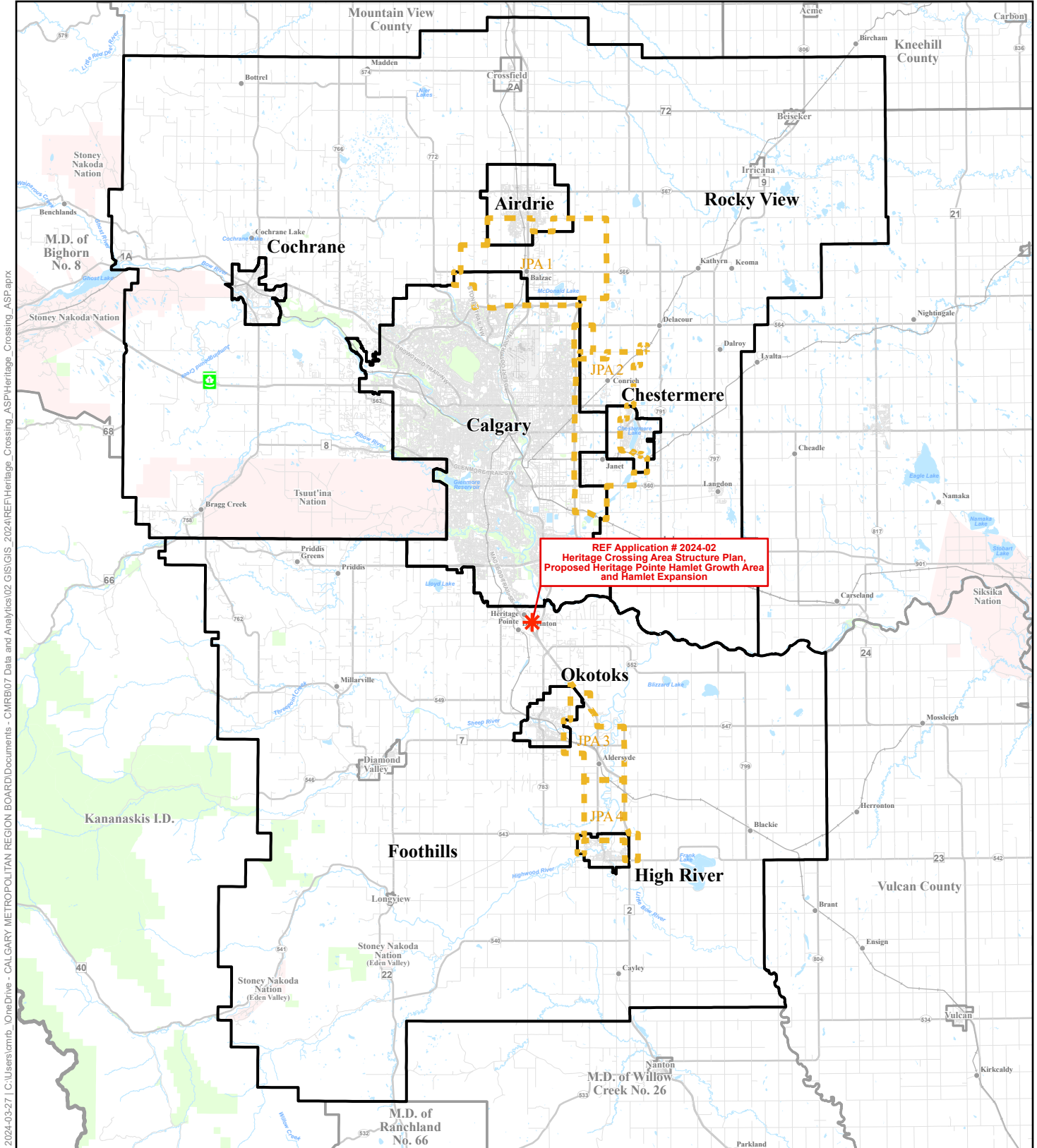
## Foothills County

### REF 2024-03, Local Context




Regional Evaluation Framework

Data Sources: AltaLIS, ESRI, Foothills County  
Map Created: 2024-03-26

Map are for reference purposes only. The CMRB provides no warranty, nor accepts any liability arising from any incorrect, incomplete, or misleading information.



2024-03-27 | C:\Users\cmrb...OneDrive - CALGARY METROPOLITAN REGION BOARD\Documents - CMRB\07>Data and Analytics\02\_GIS\GIS\_2024\REF\Heritage\_Crossing\_ASP\Heritage\_Crossing\_ASP.aprx

-  Subject Plan
-  CMRB Municipality
-  Joint Planning Area



Data Sources: AltaLIS, ESRI, Foothills County  
Map Created: 2024-03-27

Map are for reference purposes only. The CMRB provides no warranty, nor accepts any liability arising from any incorrect, incomplete, or misleading information.



**Heritage Crossing Area Structure Plan  
Proposed Hamlet Growth Area and Hamlet Expansion  
Foothills County  
REF 2024-02, Regional Context  
Regional Evaluation Framework**