

West Hills Neighbourhood Area Structure Plan and Community Area Structure Plan (Amendment)

Airdrie

Cochrane

Calgary

Chestermere

Strathmore

Wheatland County (portion within CMRB)

Foothills County

Okotoks


High River


Kananaskis I.D.

Vulcan County

M.D. of Willow Creek No. 26

M.D. of Ranchland No. 66

 **West Hills Neighbourhood Area Structure Plan and Community Area Structure Plan (Amendment)**

 **CMRB Municipality**



Data Sources: AltaLIS, ESRI
Map Created: 2021-05-31

Map are for reference purposes only. The CMRB provides no warranty, nor accepts any liability arising from any incorrect, incomplete, or misleading information.

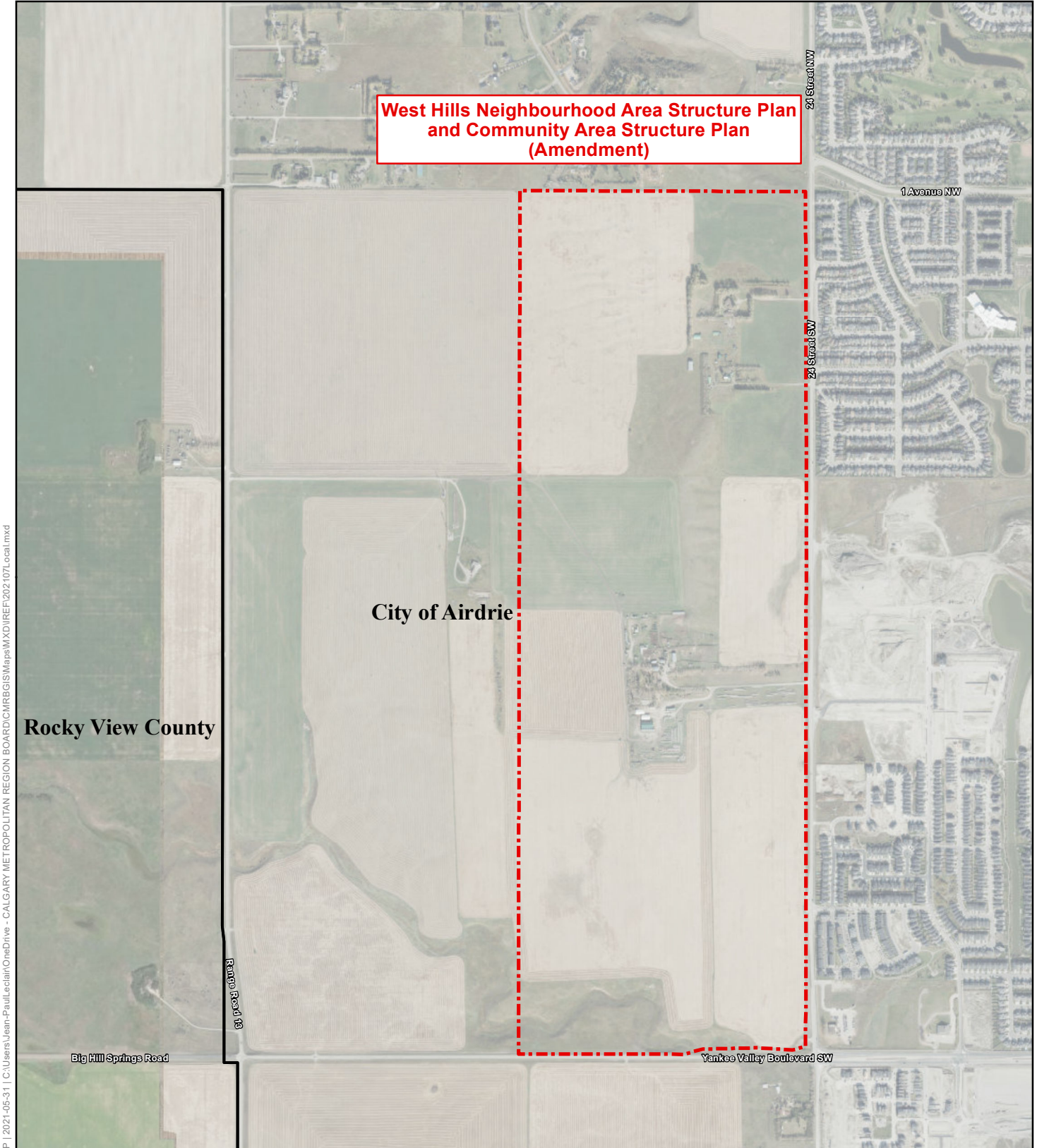


West Hills Neighbourhood Area Structure Plan and Community Area Structure Plan (Amendment)

City of Airdrie
2021-07

Regional Context
Interim Regional Evaluation Framework

J:\2021-05-31\C:\Users\Jean-Paul\LocalOneDrive - CALGARY METROPOLITAN REGION BOARD\CMRBGIS\Map\ps\MXD\REF\202107\Regional.mxd



**West Hills Neighbourhood Area Structure Plan
and Community Area Structure Plan
(Amendment)**

Rocky View County

City of Airdrie

Big Hill Springs Road

24 Street SW

Yankee Valley Boulevard SW

24 Street NW

1 Avenue NW

J:\2021-05-31\C:\Users\jean-paul.leclair\OneDrive - CALGARY METROPOLITAN REGION BOARD\CMRB\GIS\Maps\MXD\REF\202107\Local.mxd



**West Hills Neighbourhood Area Structure
Plan and Community Area Structure Plan
(Amendment)**



CMRB Municipality



Data Sources: AltaLIS, ESRI
Map Created: 2021-05-31

Map are for reference purposes only. The CMRB provides no warranty, nor accepts any liability arising from any incorrect, incomplete, or misleading information.



**Calgary Metropolitan
Region Board**

**West Hills Neighbourhood Area Structure Plan
and Community Area Structure Plan (Amendment)**

City of Airdrie

2021-07

Local Context

Interim Regional Evaluation Framework